

# 2010 Land Use Town of Black Wolf

For Discussion Purposes Only

## Map Legend

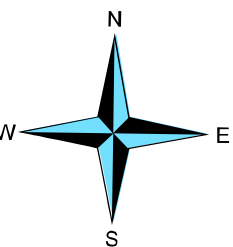
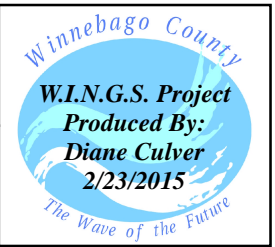
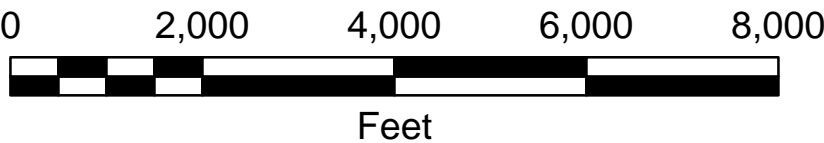
- Single Family Residential
- Farmsteads
- Multi-Family
- Mobile Home Parks
- Commercial
- Industrial
- Quarries
- Institutional Facilities
- Transportation
- Utilities/Communications
- Non-Irrigated Cropland
- Irrigated Cropland
- Open Other Land
- Recreational Facilities
- Planted Woodlands
- General Woodlands

Land Use provided by East Central  
Wisconsin Regional Planning Commission

## Reference Features

- Water
- Parcel Boundaries

## Scale



**W.I.N.G.S. Disclaimer**  
This data was created for use by the Winnebago County Geographic Information System Project. Any other use/application of this information is the responsibility of the user and such use/application is at their own risk. Winnebago County disclaims all liability regarding fitness of the information for any use other than Winnebago County business.  
\*Data for this map copyrighted December 31, 2006\*