

TOWN OF NEKIMI FUTURE LAND USE PLAN


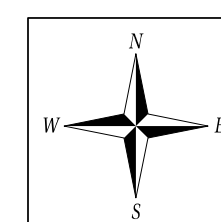
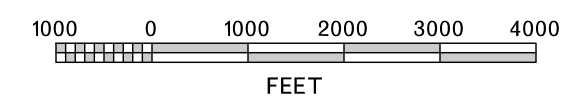
City of Oshkosh

NEKIMI FUTURE LAND USE

- Single and Two Family Residential
- Conservation/Planned Unit Development
- Group Home
- Commercial
- Mixed Use/Light Industrial/Business
- Industrial
- Non-Metallic Mining Sites
- Utilities and Public Facilities
- Transportation
- Air Travel
- Wilderness/Parks/Recreation
- Wetlands
- Undeveloped/Agricultural Area
- Concentrated Animal Feeding Operation
- Open Water

Adopted by Town Board December, 2003
Adopted by County Board July 24, 2007

SCALE



W.I.N.G.S. PROJECT DISCLAIMER
This data was created for use by the Winnebago County Geographic Information System project. Any other use/application of this information is the responsibility of the user and such use/application is at their own risk. Winnebago County disclaims all liability regarding fitness of the information for any use other than Winnebago County business. Copyright © December 31, 2006 Winnebago County. This map reflects data which is protected by copyright.