

# TOWN OF NEPEUSKUN FUTURE LAND USE PLAN

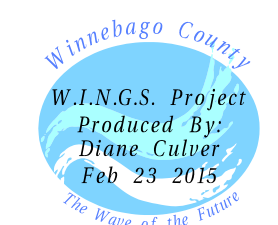
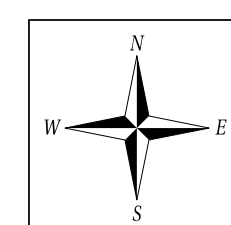
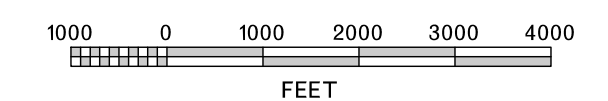
## NEPEUSKUN FUTURE LAND USE

- Residential
- Housing Focus Area
- Commercial
- Non-Metallic Mining Sites
- Institutional
- Transportation
- Recreation/Conservation
- Agricultural & Undeveloped
- Open Water/Pool Lakes

Adopted by Town Board July 20, 2009  
Adopted by County Board Feb. 23, 2010

Rush  
Lake

## SCALE



**W.I.N.G.S. PROJECT DISCLAIMER**  
This data was created for use by the Winnipeg County Geographic Information System project. Any other use/application of this information is the responsibility of the user and such use/application is at their own risk. Winnipeg County disclaims all liability regarding fitness of the information for any use other than Winnipeg County business. Copyright © December 31, 2006 Winnipeg County. This map reflects data which is protected by copyright.