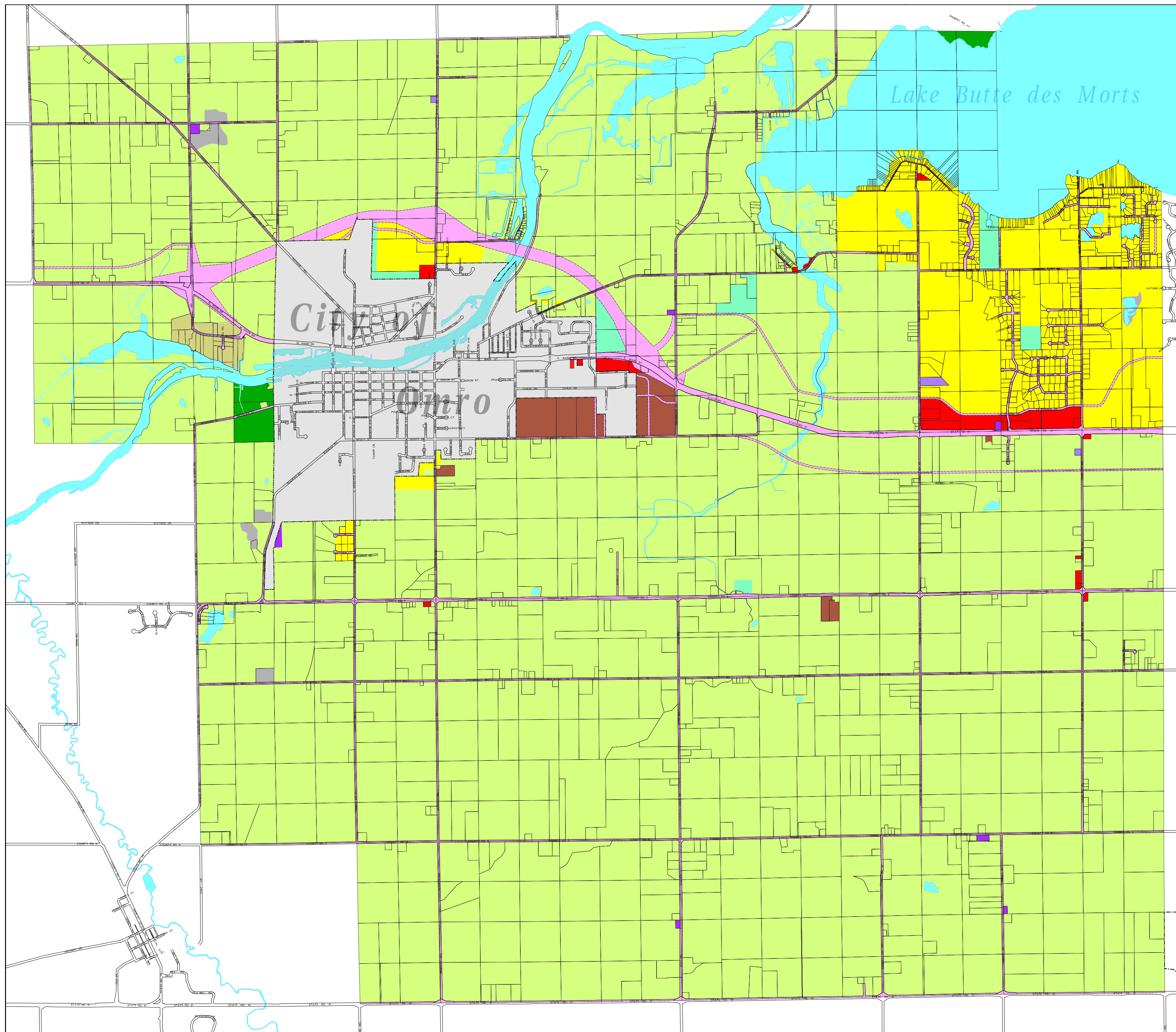



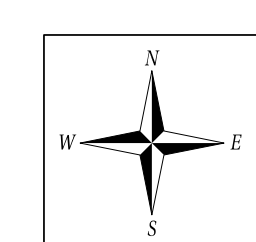
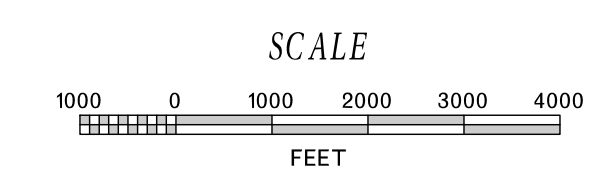
# TOWN OF OMRO FUTURE LAND USE PLAN



**OMRO FUTURE LAND USE**

- Residential
- Rural Residential
- Commercial
- Industrial
- Mining
- Public/Institutional
- Utilities
- Transportation
- Parks and Recreation
- Conservation Easement Area
- Agricultural/Vacant/Open Space
- Open Water

Adopted by Town Board Sep. 21, 2009  
Adopted by County Board Feb. 23, 2010



**W.I.N.G.S. PROJECT DISCLAIMER**  
This data was created for use by the Winebago County Geographic Information System project. Any other use/application of this information is the responsibility of the user and such use/application is at their own risk. Winebago County disclaims all liability regarding fitness of the information for any use other than Winebago County business. Copyright © December 31, 2006 Winebago County. This map reflects data which is protected by copyright.