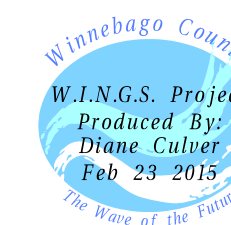
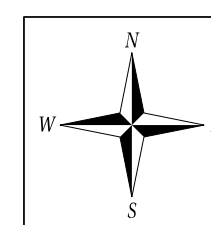
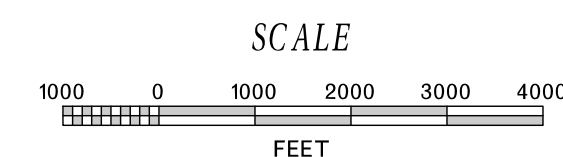


# TOWN OF POYGAN FUTURE LAND USE PLAN

Lake Poygan

- POYGAN FUTURE LAND USE**
- Single-Family Residential District
  - Rural Residential District
  - Suburban Residential District
  - Mobile Home District
  - Local Service District
  - Community Business District
  - General Business District
  - Mineral Extraction District
  - Transportation
  - Institutional & Recreational District
  - Environmental Resource District
  - General Farming District
  - Open Water/Pool Lakes

Adopted by Town Board Oct. 21, 2009  
Adopted by County Board Feb. 23, 2010



**W.I.N.G.S. PROJECT DISCLAIMER**  
This data was created for use by the Winneshago County Geographic Information System project. Any other use/application of this information is the responsibility of the user and such use/application is at their own risk. Winneshago County disclaims all liability regarding fitness of the information for any use other than Winneshago County business. Copyright © December 31, 2006 Winneshago County. This map reflects data which is protected by copyright.