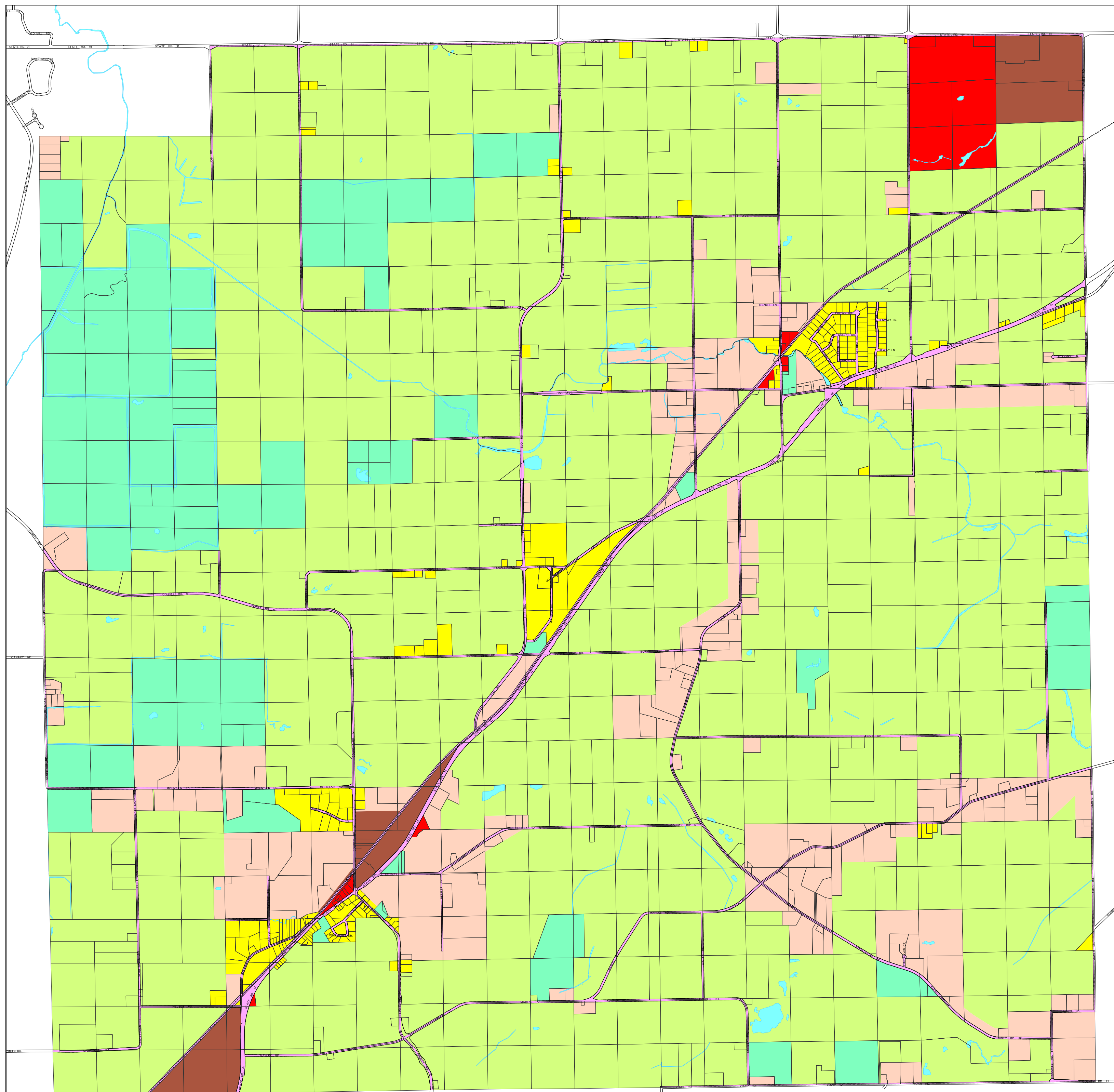
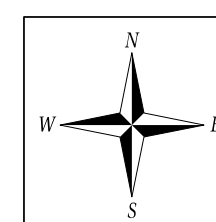
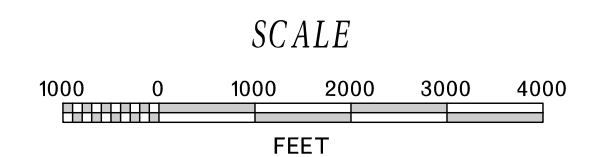


# TOWN OF UTICA FUTURE LAND USE PLAN



- UTICA FUTURE LAND USE**
- Small Residential Parcels
  - Rural Recreational/  
Residential Mixed Use
  - Commercial
  - Industrial
  - Transportation
  - Recreational/Institutional
  - Agricultural
  - Open Water/Pool Lakes

Adopted by Town Board July, 1999  
Adopted by Cnty. Board Feb. 23, 2010



**W.I.N.G.S. PROJECT DISCLAIMER**  
This data was created for use by the Winnebago County Geographic Information System project. Any other use/application of this information is the responsibility of the user and such use/application is at their own risk. Winnebago County disclaims all liability regarding fitness of the information for any use other than Winnebago County business. Copyright © December 31, 2006 Winnebago County. This map reflects data which is protected by copyright.